



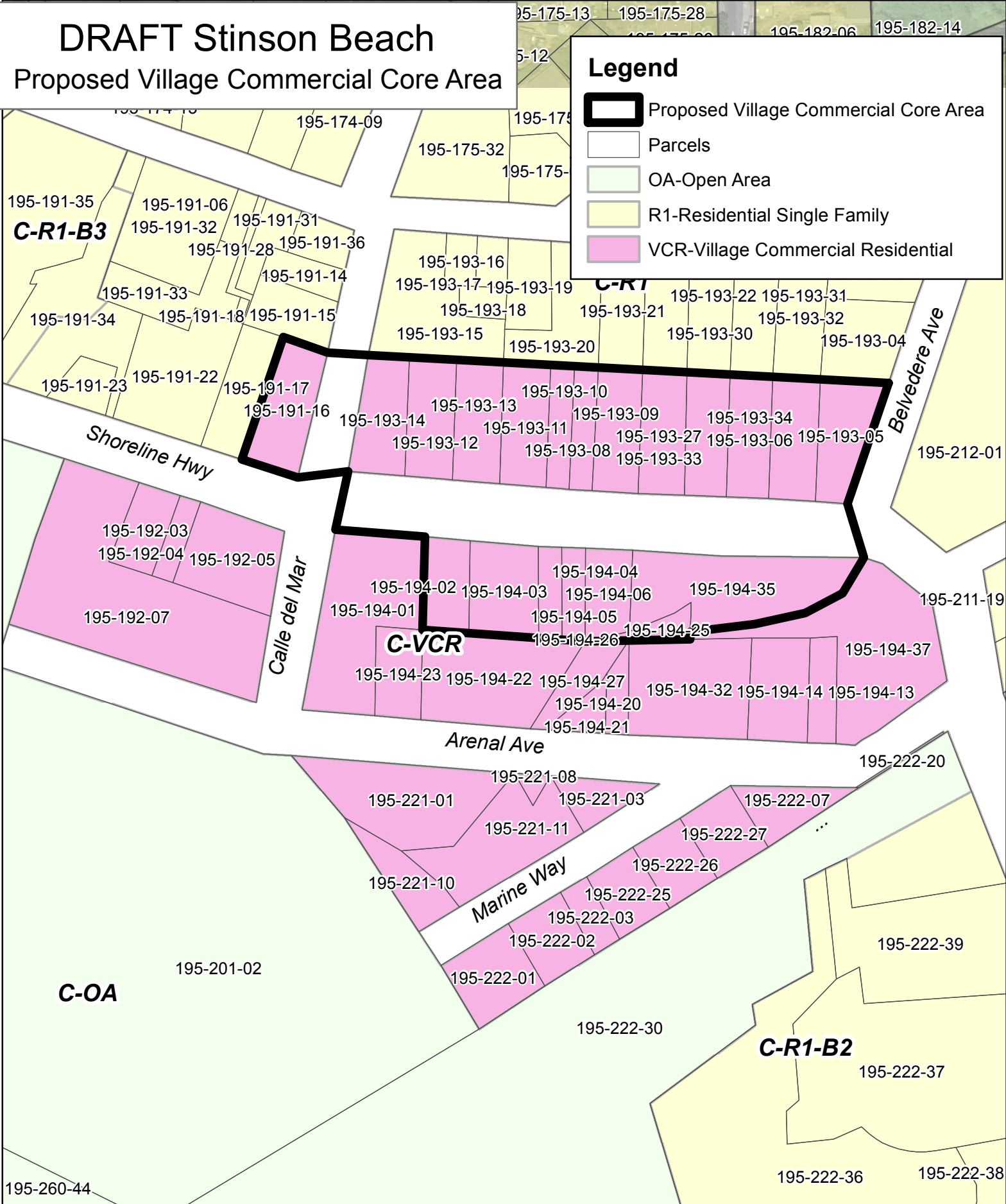


DRAFT Stinson Beach

Proposed Village Commercial Core Area

Legend

-  Proposed Village Commercial Core Area
-  Parcels
-  OA-Open Area
-  R1-Residential Single Family
-  VCR-Village Commercial Residential



THIS MAP WAS DEVELOPED FOR PLANNING PURPOSES.
THE COUNTY OF MARIN IS NOT RESPONSIBLE OR LIABLE
FOR USE OF THIS MAP BEYOND ITS INTENDED PURPOSE.

